

Field In Potami, Nicosia

Potami, Nicosia, Cyprus Provinces









DELFI
PROPERTIES

6500

* Not Subject to VAT DP02039/RBC_2055

Description

This property is a field, c. 2km from Potami village, Nicosia. The property has an area of 2,342sqm and abuts a footpath along its west border. The immediate area comprises of undeveloped parcels of land. The property falls within agricultural planning zone ?3 with 10% building density, 10% coverage, 2 floors and a maximum height of 8,3m.

 Coverage -%	 Density 10%	 Zone AGRICULTURAL	 Land Area 2342m ²
 Max-Height 8.3m	 Title Deeds Yes		



Property Details

Water Available	-
Electricity Available	-
Asphalt Road	-
Near Village	Yes
Near City Centre	-
Countryside view	Yes
See view	-
City view	-

Disclaimer

Delfi Properties and Delfi Real Estate, its clients and any joint agents give notice that 1: They are not authorised to make or give any representations or warranties in relation to the property either here or elsewhere, either on their own behalf or on behalf of their client or otherwise. They assume no responsibility for any statement that may be made in these particulars. These particulars do not form part of any offer or contract and must not be relied upon as statements or representations of fact. 2: Any areas, measurements or distances are approximate. The text, photographs and plans are for guidance only and are not necessarily comprehensive. It should not be assumed that the property has all necessary planning, building regulation or other consents and Delfi Properties have not tested any services, equipment or facilities. Purchasers must satisfy themselves by inspection or otherwise.

