

Agricultural Land In Mamonia, Paphos

Mamonia, Pafos, Cyprus Provinces









DELFI
PROPERTIES

34000

* Not Subject to VAT DP-CY13952/DRE_4417

Description

The agricultural land, extending to about 10,034sqm in total. The asset is located approximately 400m south from the centre of Fasoula village and 750m south of the road Paphos - Mamonia. The property falls within Zone Γ3 with a building coefficient of 10%, coverage of 10%, and permission for 2 floors (8,3m) of construction.

 Coverage - %	 Density 10%	 Zone Agricultural	 Land Area 10034m ²
 Max-Height 8.3m	 Title Deeds Yes		



Property Details

Water Available	-
Electricity Available	-
Asphalt Road	-
Near Village	Yes
Near City Centre	-
Countryside view	Yes
See view	-
City view	-

Disclaimer

Delfi Properties and Delfi Real Estate, its clients and any joint agents give notice that 1: They are not authorised to make or give any representations or warranties in relation to the property either here or elsewhere, either on their own behalf or on behalf of their client or otherwise. They assume no responsibility for any statement that may be made in these particulars. These particulars do not form part of any offer or contract and must not be relied upon as statements or representations of fact. 2: Any areas, measurements or distances are approximate. The text, photographs and plans are for guidance only and are not necessarily comprehensive. It should not be assumed that the property has all necessary planning, building regulation or other consents and Delfi Properties have not tested any services, equipment or facilities. Purchasers must satisfy themselves by inspection or otherwise.

