

Share Of Fieled Pera Pedi, Limassol







Pera Pedi, Limassol, Cyprus Provinces

67000

* Subject to VAT DP04084/RBC_2089

Description

The property is located c. 200m from Pera Pedi – Kouka road and 630m from the centre of the village. The property has an area of 2,293sqm (17% (6/35) share of total area 13,378sqm), has an irregular shape with a slopping surface and benefits from c. 190m road frontage along a registered road. No distribution agreement is in place. The immediate area comprises of residential developments and undeveloped parcels of land. The property falls within residential planning zone H5 with 30% building density, 20% coverage, 2 floors and a maximum height of 8,3m.

 Coverage -%	 Density 30%	 Zone RESIDENTIAL	 Land Area 2293m ²
 Max-Height 8.3m	 Title Deeds Yes		



Property Details

Water Available	-
Electricity Available	-
Asphalt Road	-
Near Village	Yes
Near City Centre	-
Countryside view	-
See view	-
City view	-

Disclaimer

Delfi Properties and Delfi Real Estate, its clients and any joint agents give notice that 1: They are not authorised to make or give any representations or warranties in relation to the property either here or elsewhere, either on their own behalf or on behalf of their client or otherwise. They assume no responsibility for any statement that may be made in these particulars. These particulars do not form part of any offer or contract and must not be relied upon as statements or representations of fact. 2: Any areas, measurements or distances are approximate. The text, photographs and plans are for guidance only and are not necessarily comprehensive. It should not be assumed that the property has all necessary planning, building regulation or other consents and Delfi Properties have not tested any services, equipment or facilities. Purchasers must satisfy themselves by inspection or otherwise.

