

Piece Of Land For Development, Tala, Pafos

Tala, Pafos, Cyprus Provinces









700000

* Subject to VAT DP00896/DRE_4002

Description

The asset is a Residential plot of 7.873 sqm located in Tala village of Pafos District. It has a rectangular shape with flat surface and is covered by all utility services. The property is c. 10 minutes drive from Vrachia Beach Resort and c. 20 minutes drive from Kings Avenue Mall in Pafos City Center. It falls under the ??7 planning zone that allows for residential development, with 30% density, 20% coverage, over 8.3 m, c. 50 m frontage and 2 floors. The immediate area is characterized by many high quality touristic developments and few vacant residential plots.

 Coverage -%	 Density 30%	 Zone RESIDENTIAL	 Land Area 7873m ²
 Max-Height -m	 Title Deeds Yes		



Property Details

Water Available	Yes
Electricity Available	Yes
Asphalt Road	Yes
Near Village	Yes
Near City Centre	Yes
Countryside view	Yes
See view	Yes
City view	-

Disclaimer

Delfi Properties and Delfi Real Estate, its clients and any joint agents give notice that 1: They are not authorised to make or give any representations or warranties in relation to the property either here or elsewhere, either on their own behalf or on behalf of their client or otherwise. They assume no responsibility for any statement that may be made in these particulars. These particulars do not form part of any offer or contract and must not be relied upon as statements or representations of fact. 2: Any areas, measurements or distances are approximate. The text, photographs and plans are for guidance only and are not necessarily comprehensive. It should not be assumed that the property has all necessary planning, building regulation or other consents and Delfi Properties have not tested any services, equipment or facilities. Purchasers must satisfy themselves by inspection or otherwise.

